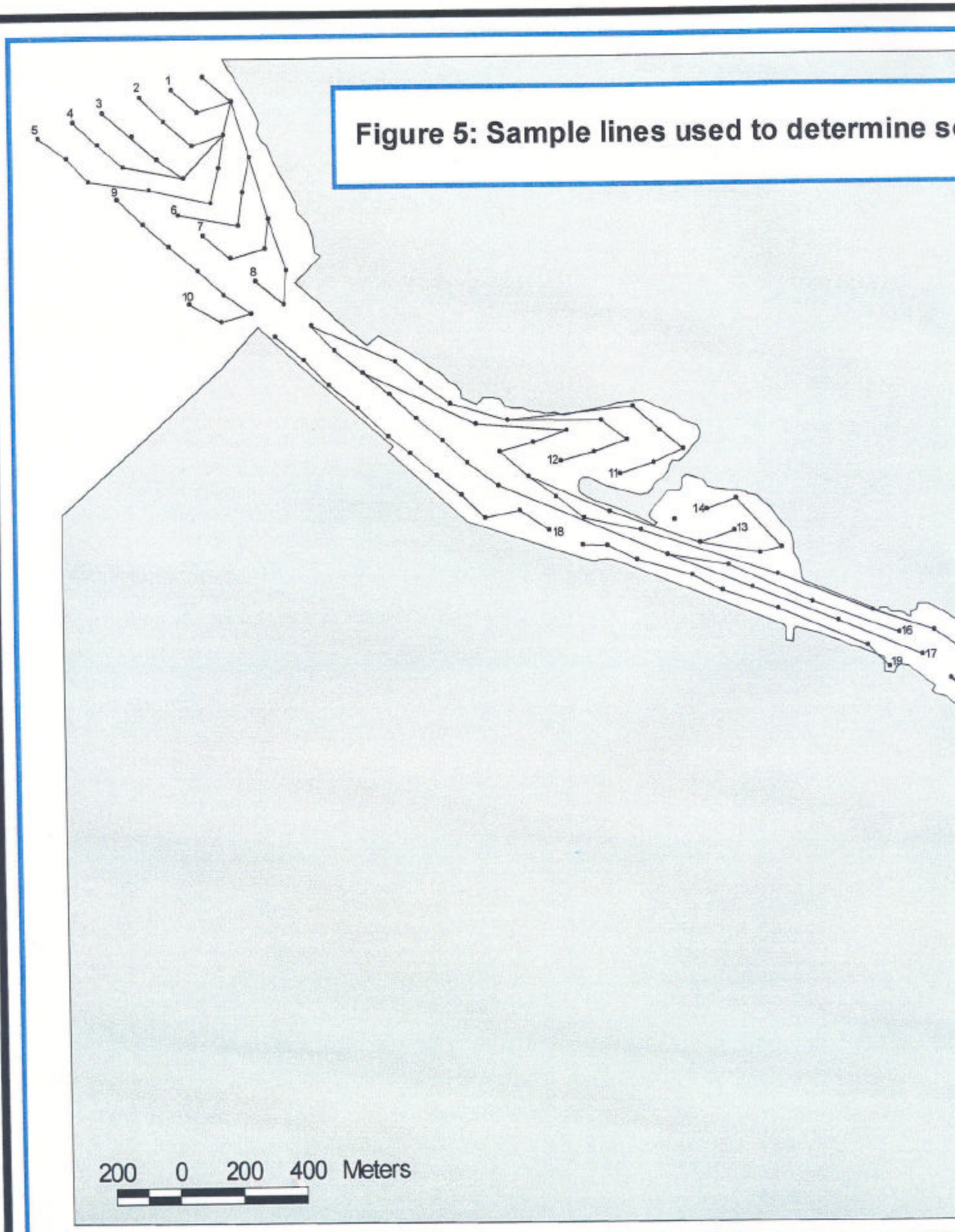

Figure 5: Sample lines used to determine s

diment transport pathways

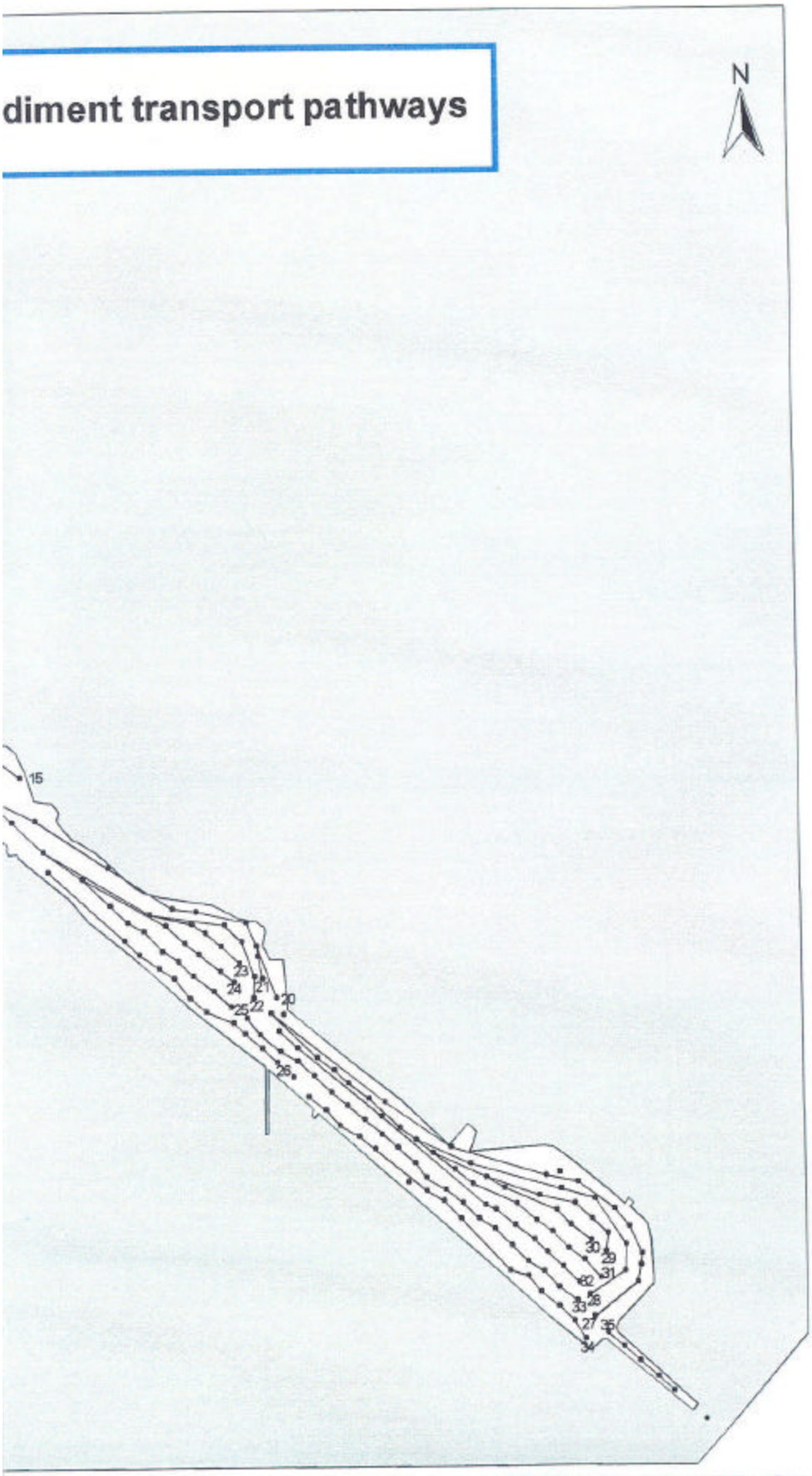

Transport Lines

Sample Location

GeoSea

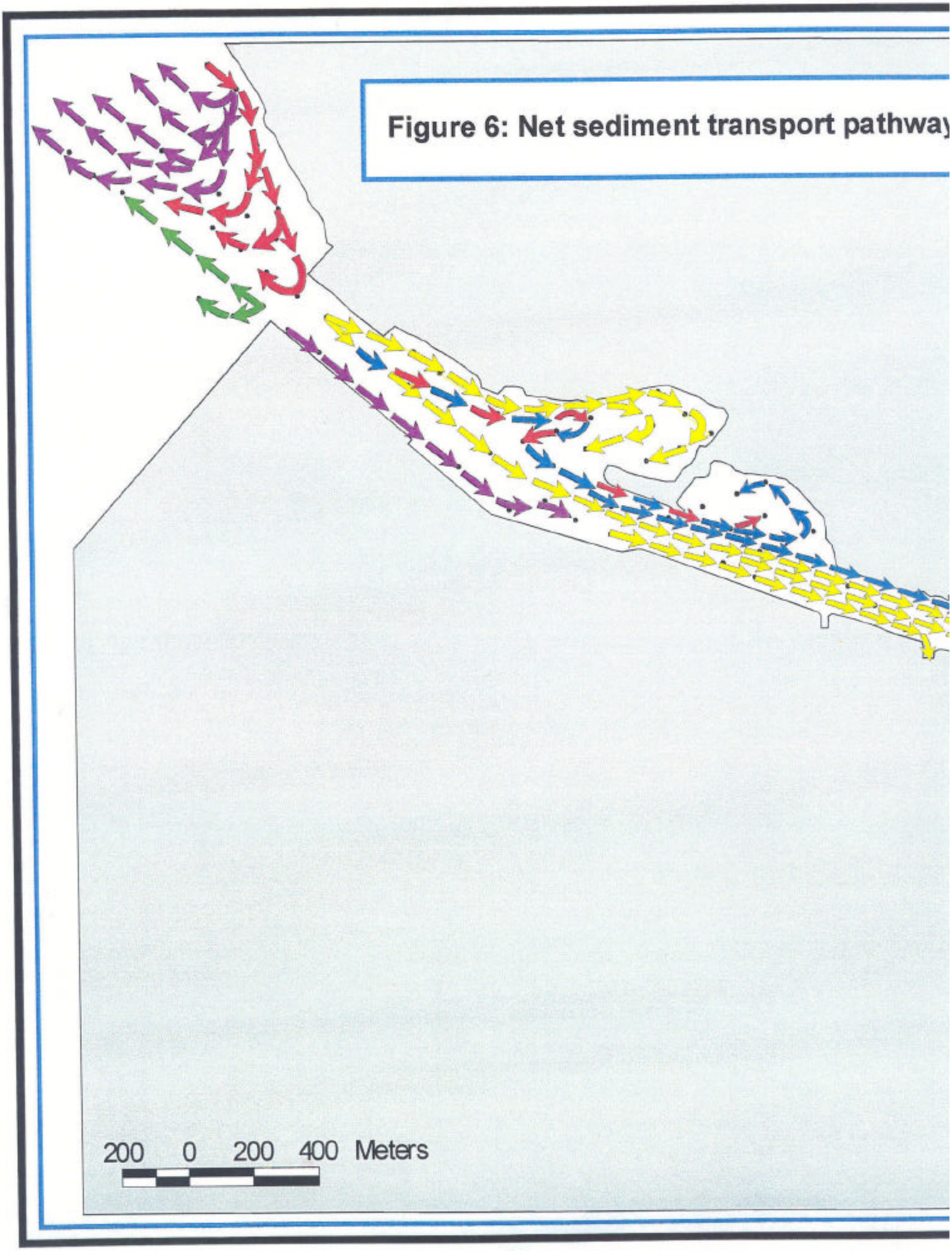
Figure 6: Net sediment transport pathway
200 0 200 400 Meters


s in the Hylebos Waterway
N
Transport Paths
Net Accretion
Net Erosion
Dynamic Equilibrium
Mixed Case
Total Deposition I
Total Deposition II
Sample Location
GeoSea

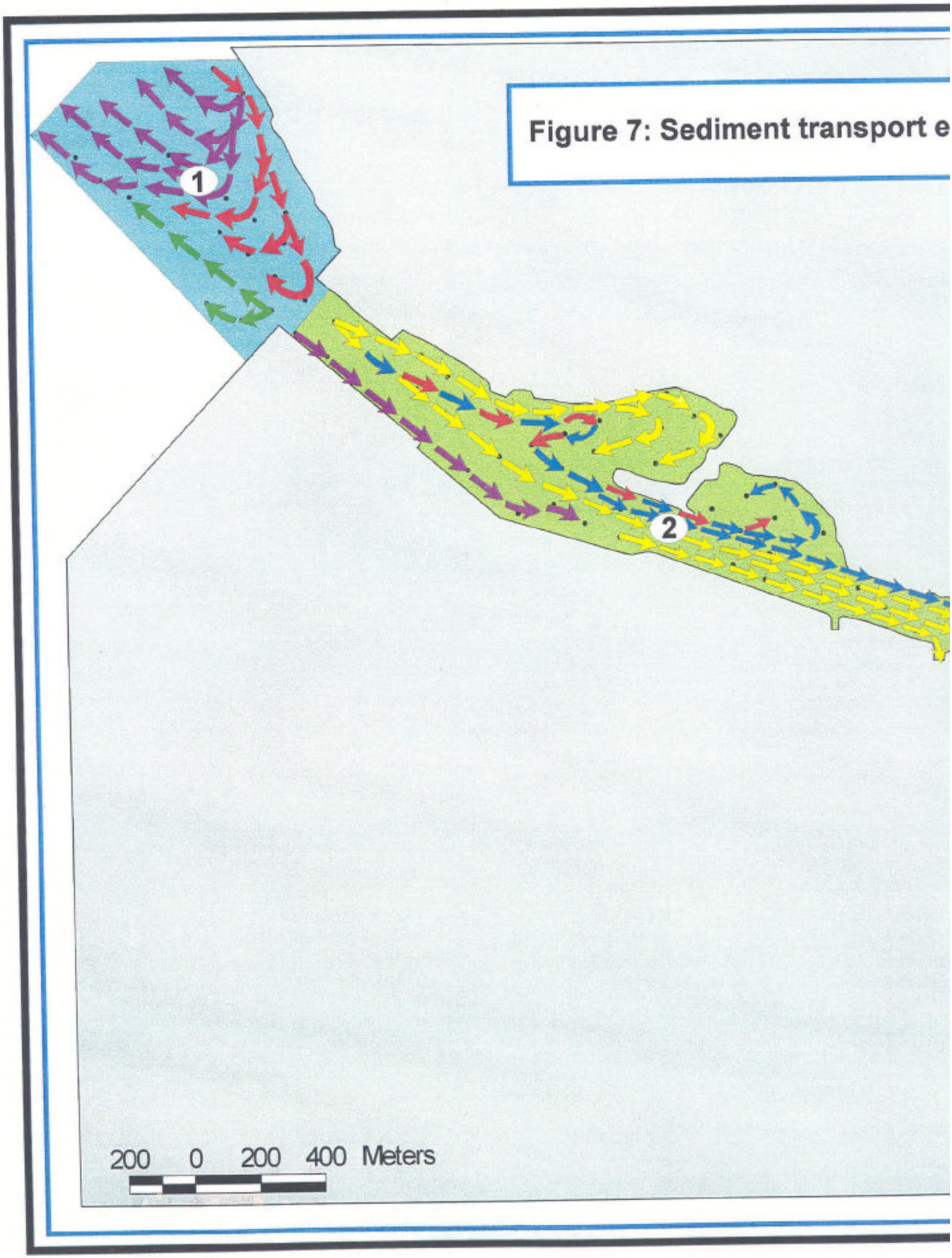

Figure 7: Sediment transport e

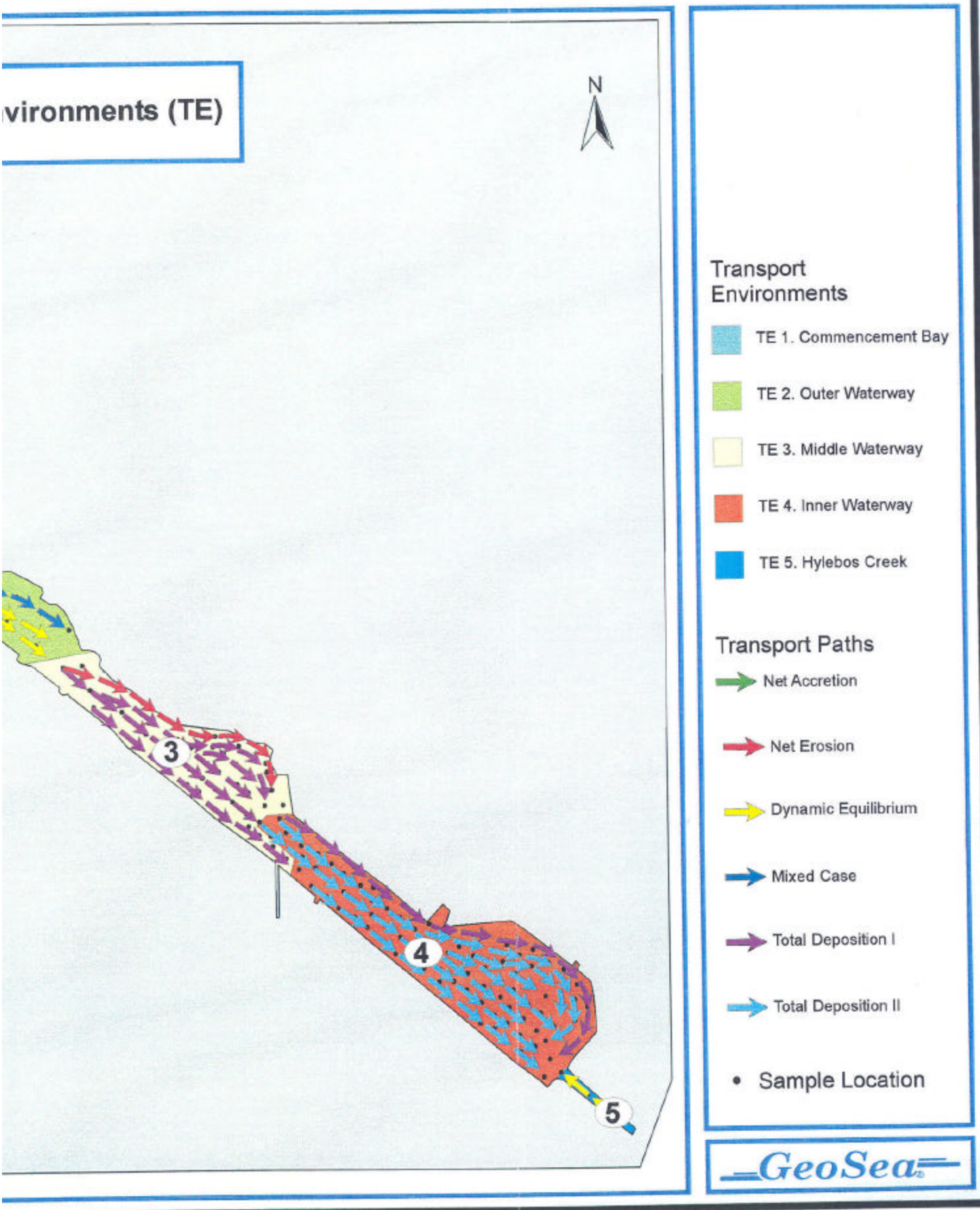
vironments (TE)
N
3
4
5
Transport Environments
TE 1. Commencement Bay
TE 2. Outer Waterway
TE 3. Middle Waterway
TE 4. Inner Waterway
TE 5. Hylebos Creek
Transport Paths
Net Accretion
Net Erosion
Dynamic Equilibrium
Mixed Case
Total Deposition I
Total Deposition II
Sample Location
GeoSea