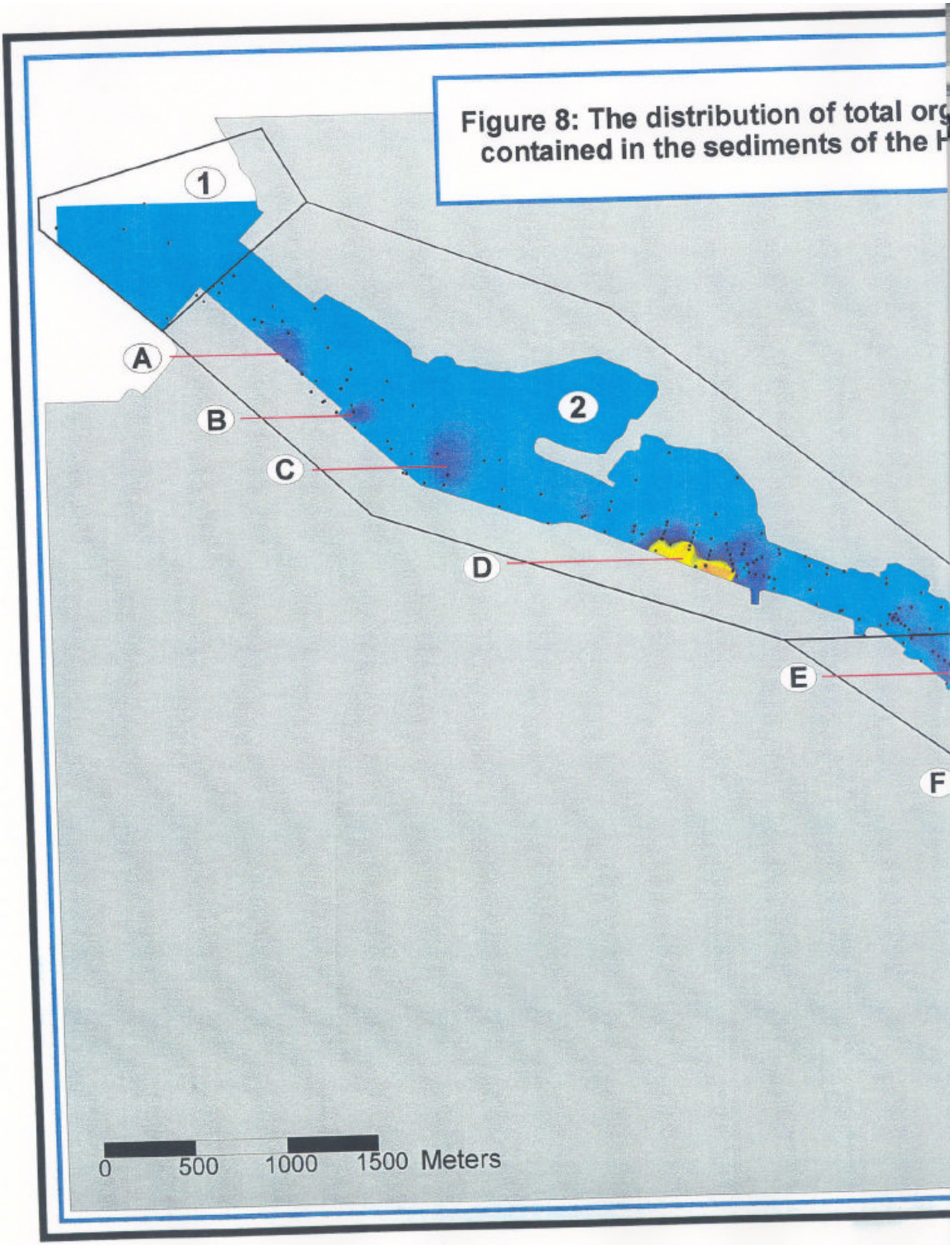

Figure 8: The distribution of total org
contained in the sediments of the H

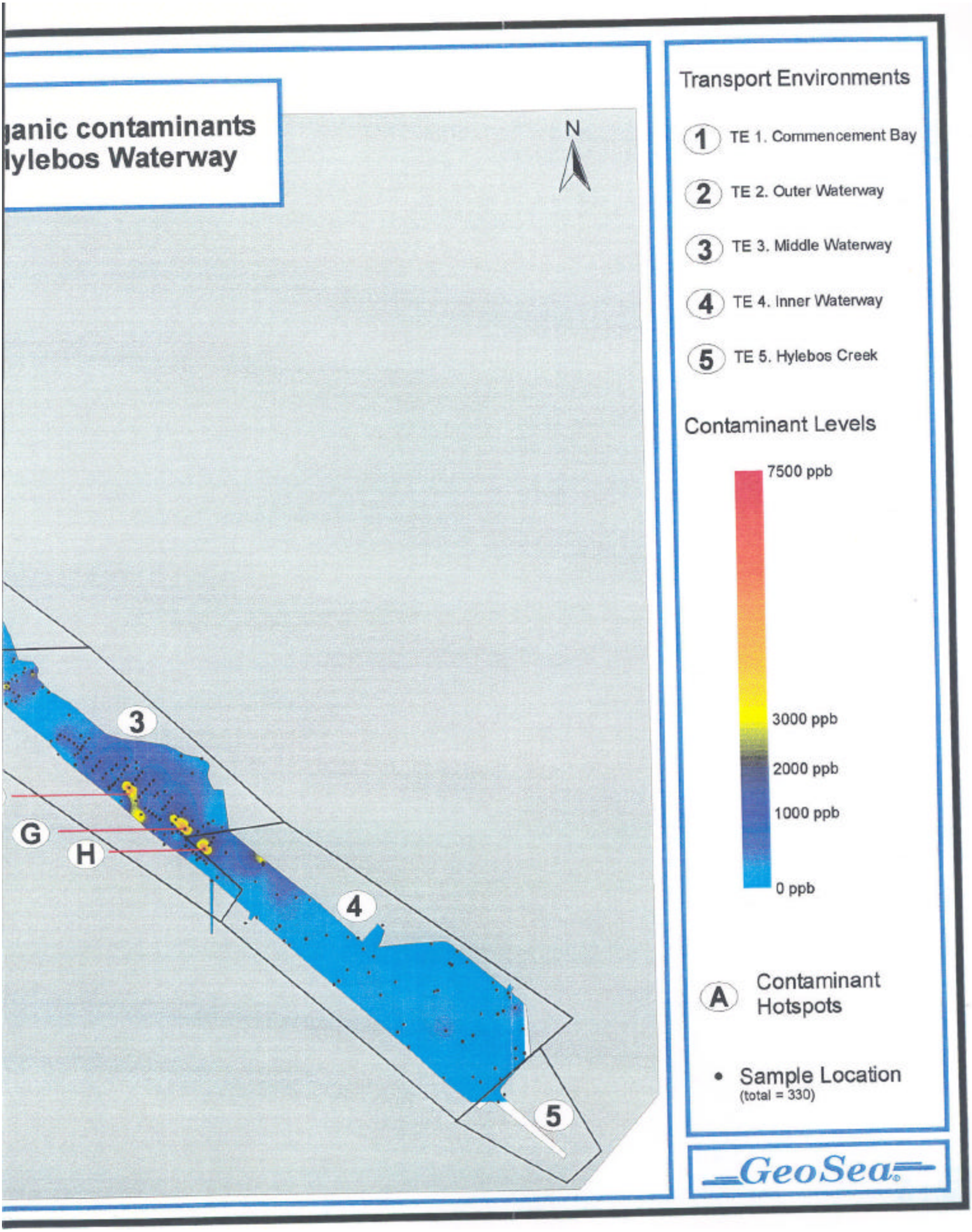
ganic contaminants
lylebos Waterway
N
3
G
H
4
5
Transport Environments
1 TE 1. Commencement Bay
2 TE 2. Outer Waterway
3 TE 3. Middle Waterway
4 TE 4. Inner Waterway
5 TE 5. Hylebos Creek
Contaminant Levels
7500 ppb
3000 ppb
2000 ppb
1000 ppb
0 ppb
A Contaminant Hotspots
Sample Location
(total = 330)
GeoSea

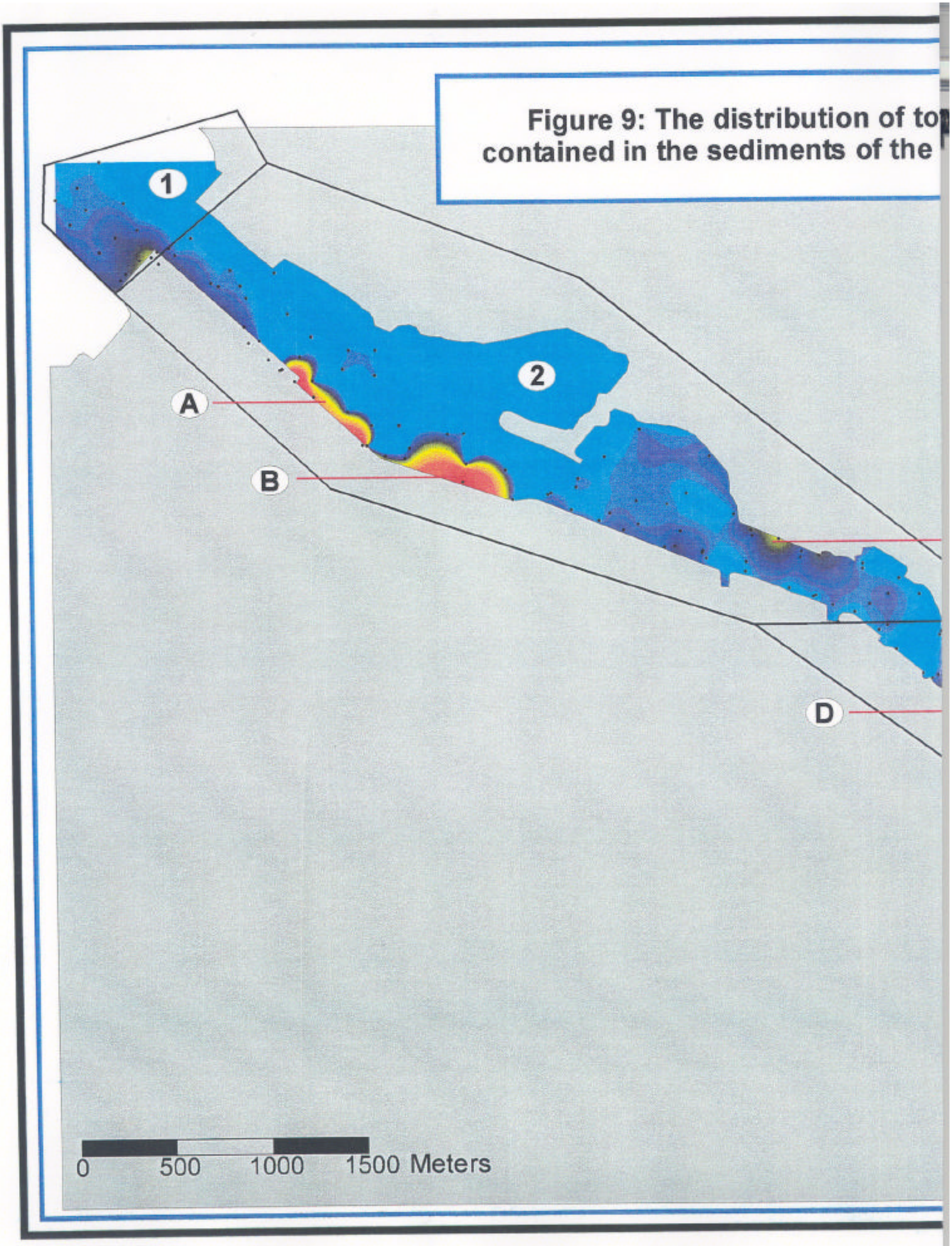

Figure 9: The distribution of to
contained in the sediments of the

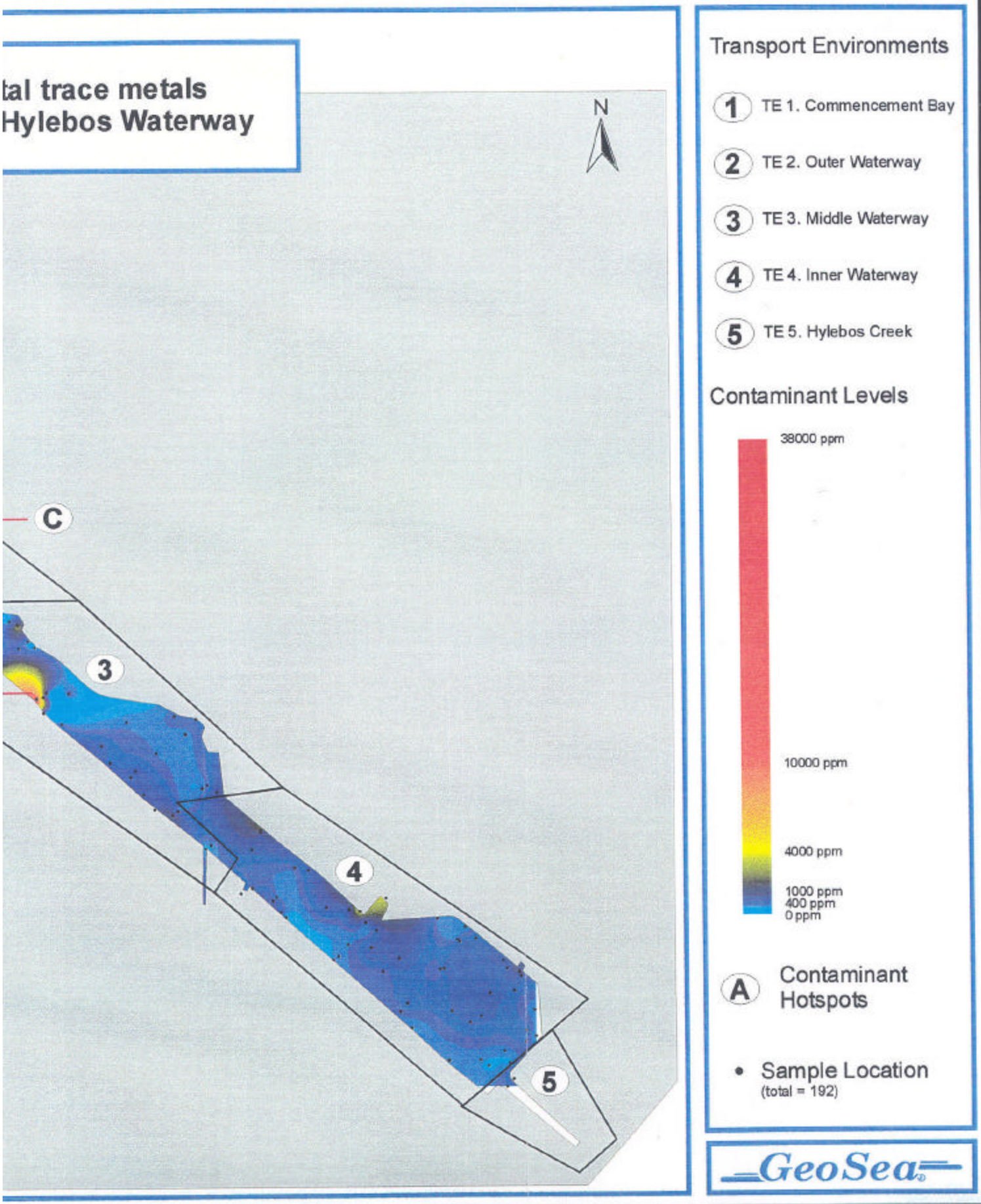
tal trace metals
Hylebos Waterway
N
C
3
4
5
Transport Environments
1 TE 1. Commencement Bay
2 TE 2. Outer Waterway
3 TE 3. Middle Waterway
4 TE 4. Inner Waterway
5 TE 5. Hylebos Creek
Contaminant Levels
38000 ppm
10000 ppm
4000 ppm
1000 ppm
400 ppm
0 ppm
A Contaminant Hotspots
• Sample Location
(total = 192)
GeoSea