Hylebo

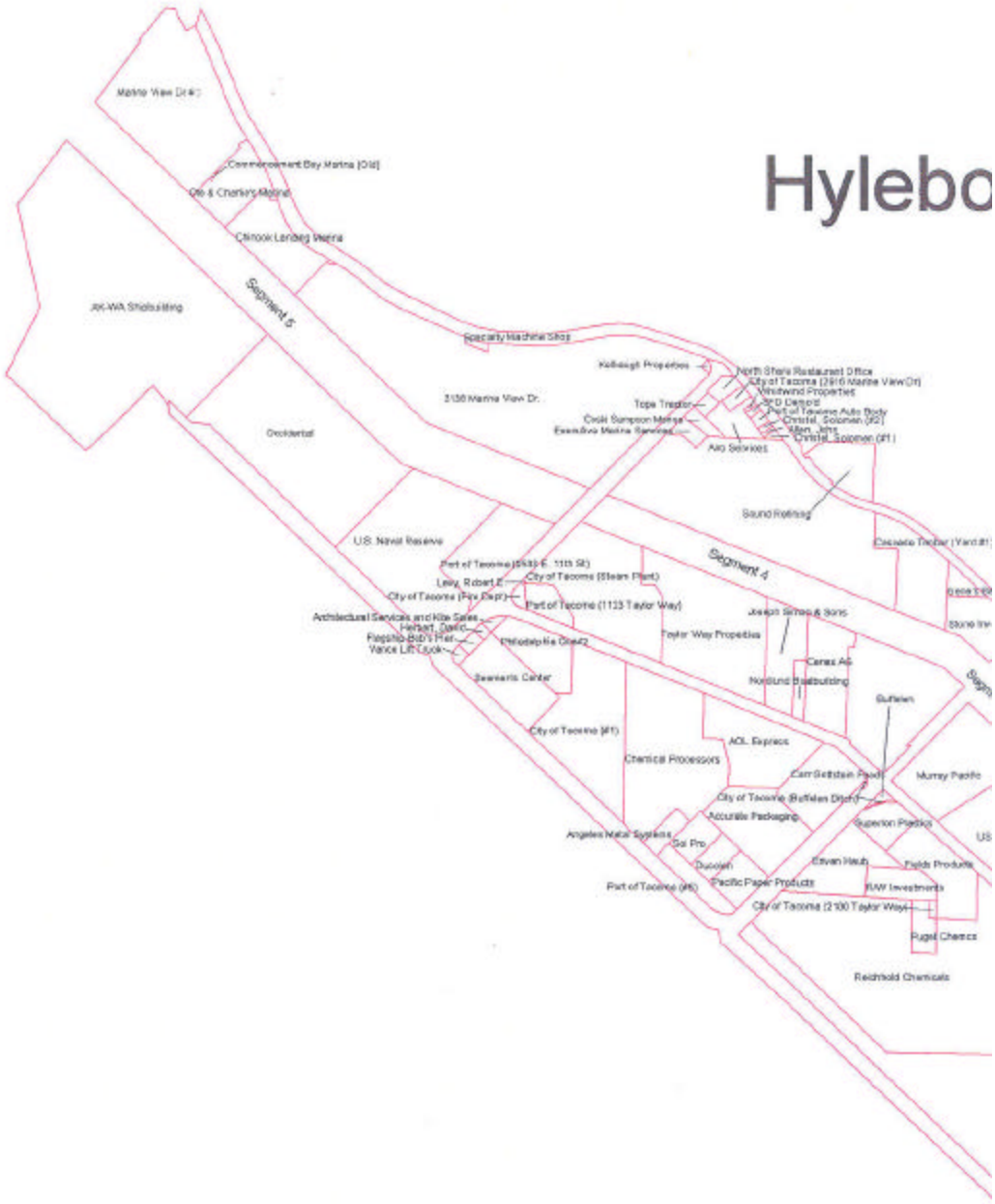

N

Site Boundaries

Site Boundaries

1000 0 1000 2000 Feet

Area Sites Map with Site Names

s Waterway Sites

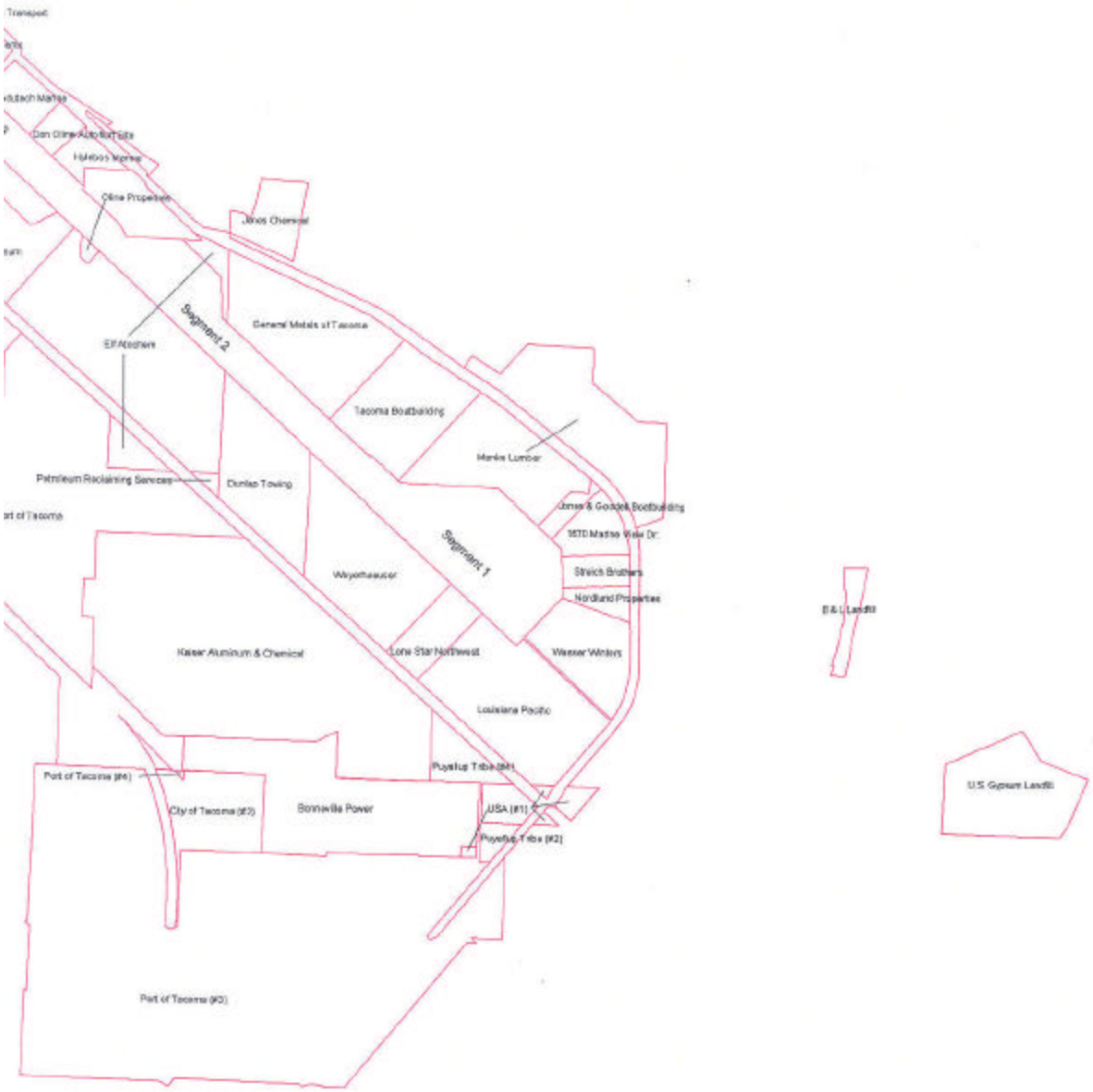

NOAA DARC_NW-GIS

N

Boundaries

Sites with Pathways to Hylebos

Sites with no Pathways to Hylebos

Analytical Segments

1000 0 1000 2000 3000 Feet

Site Boundaries for
Hylebos Waterway

Figure 2 - 2. Site Boundaries and Analytical Segments

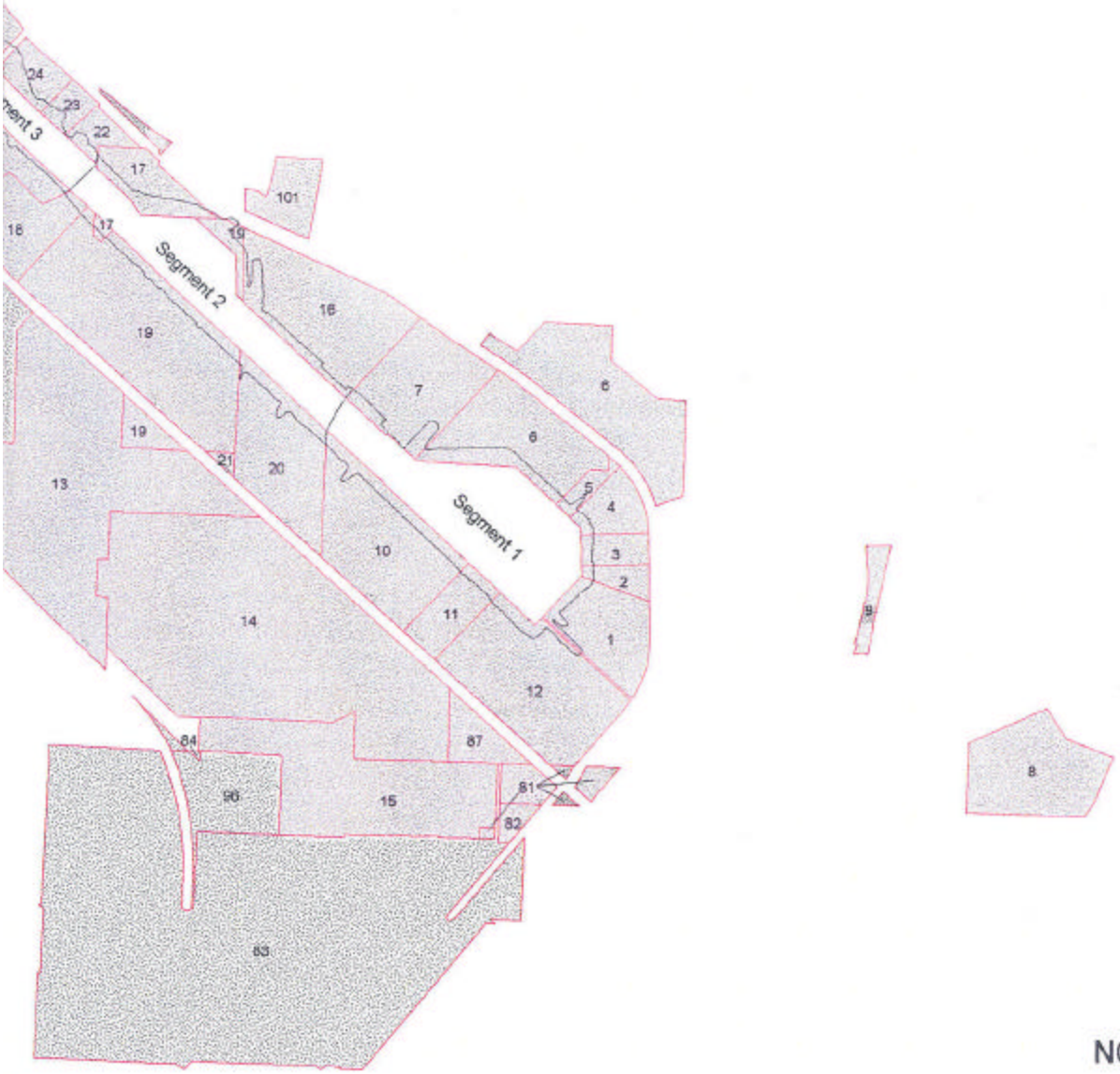

NOAA DARC_NW GIS